



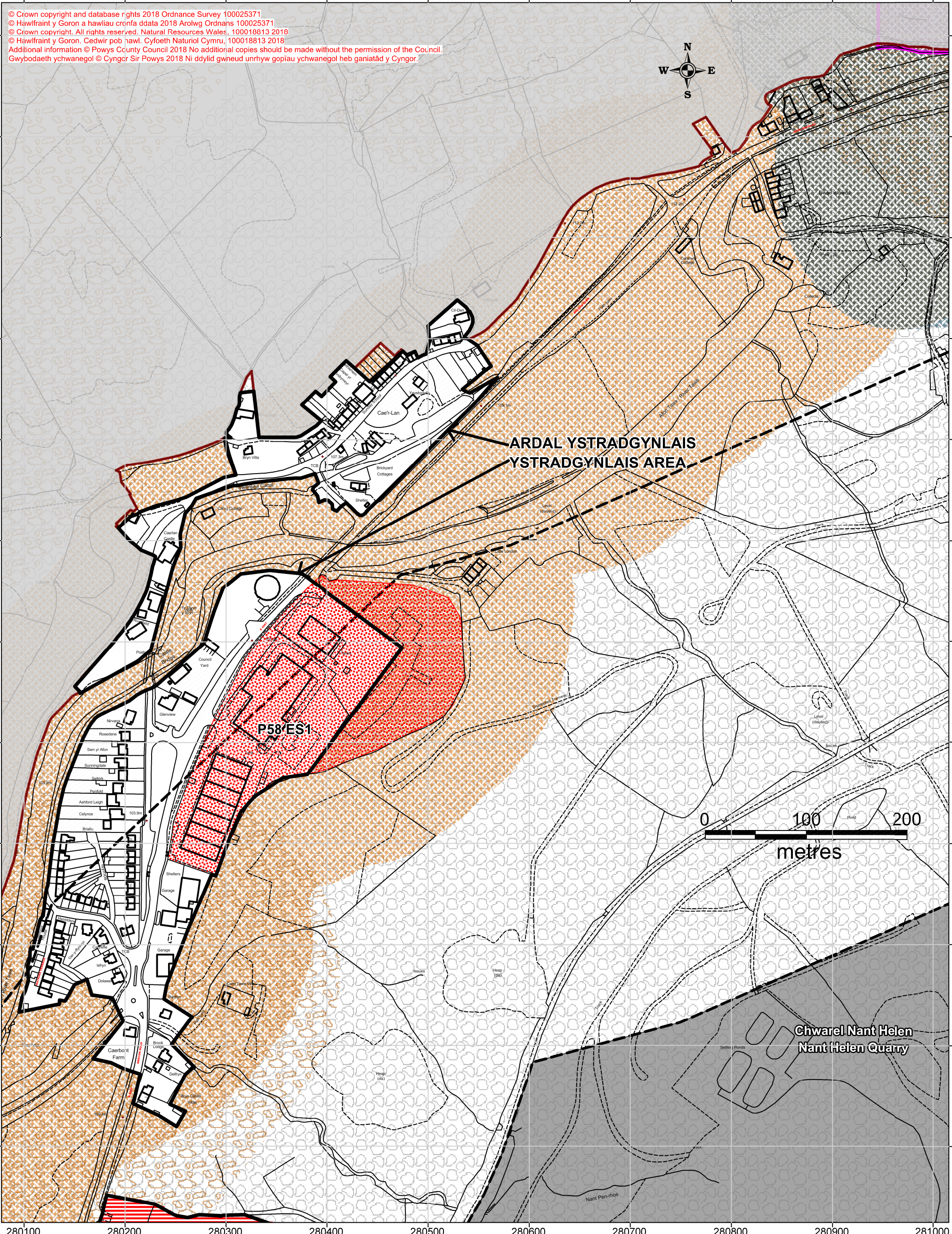
280100 280200 280300 280400 280500 280600 280700 280800 280900 281000

© Crown copyright and database rights 2018 Ordnance Survey 100025371  
© Hawlfraint y Goron a hawliau cronfa ddata 2018 Arolwg Ordnans 100025371  
© Crown copyright. All rights reserved. Natural Resources Wales, 100018813 2018  
© Hawlfraint y Goron. Cedwir pob hawl. Cyfoeth Naturiol Cymru, 100018813 2018  
Additional information © Powys County Council 2018 No additional copies should be made without the permission of the Council.  
Gwybodaeth ychwanegol © Cyngor Sir Powys 2018 Ni ddylid gwneud unrhyw gopïau ychwanegol heb ganiatâd y Cyngor.

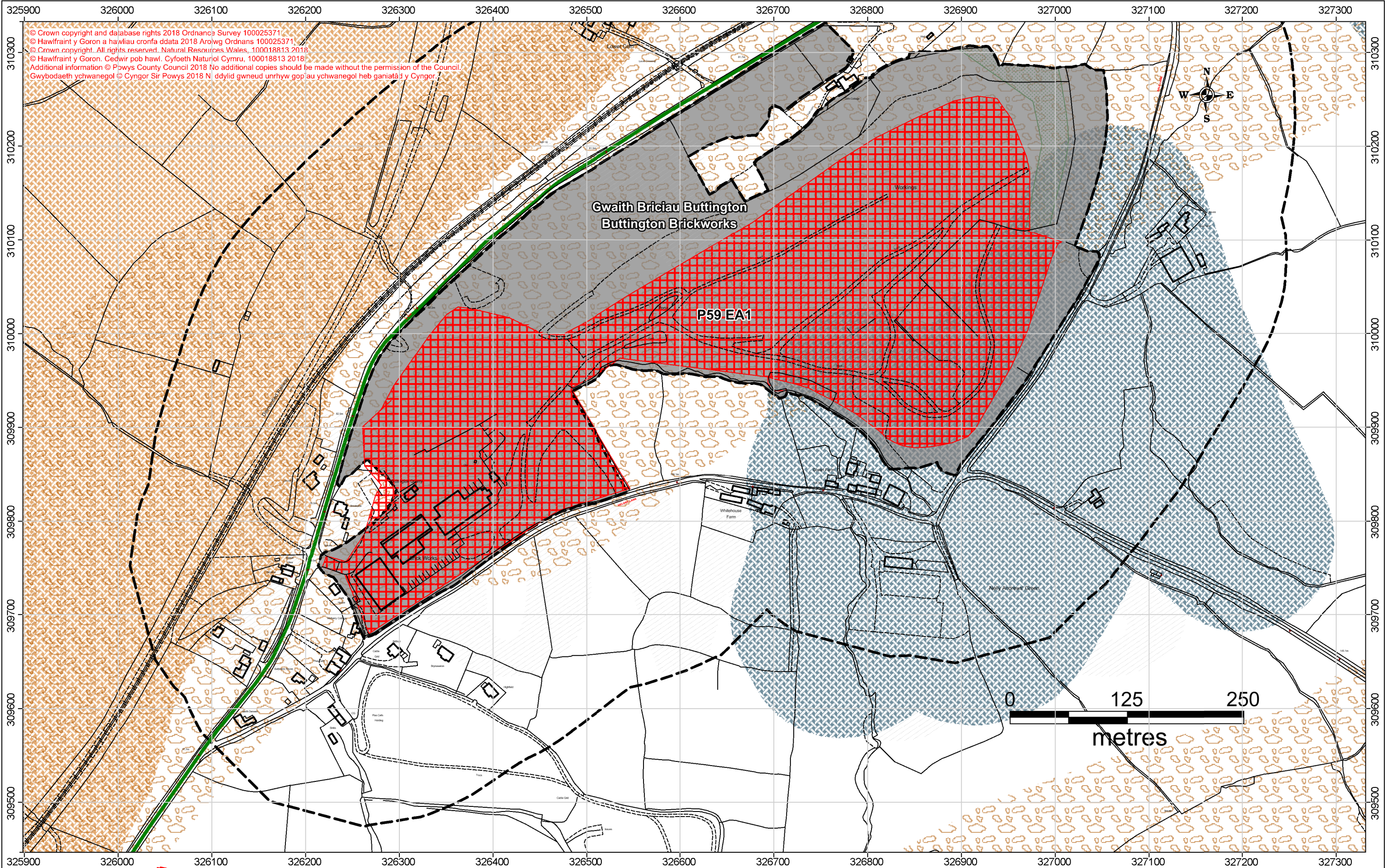


212600  
212500  
212400  
212300  
212200  
212100  
212000  
211900  
211800  
211700  
211600  
211500

212600  
212500  
212400  
212300  
212200  
212100  
212000  
211900  
211800  
211700  
211600  
211500







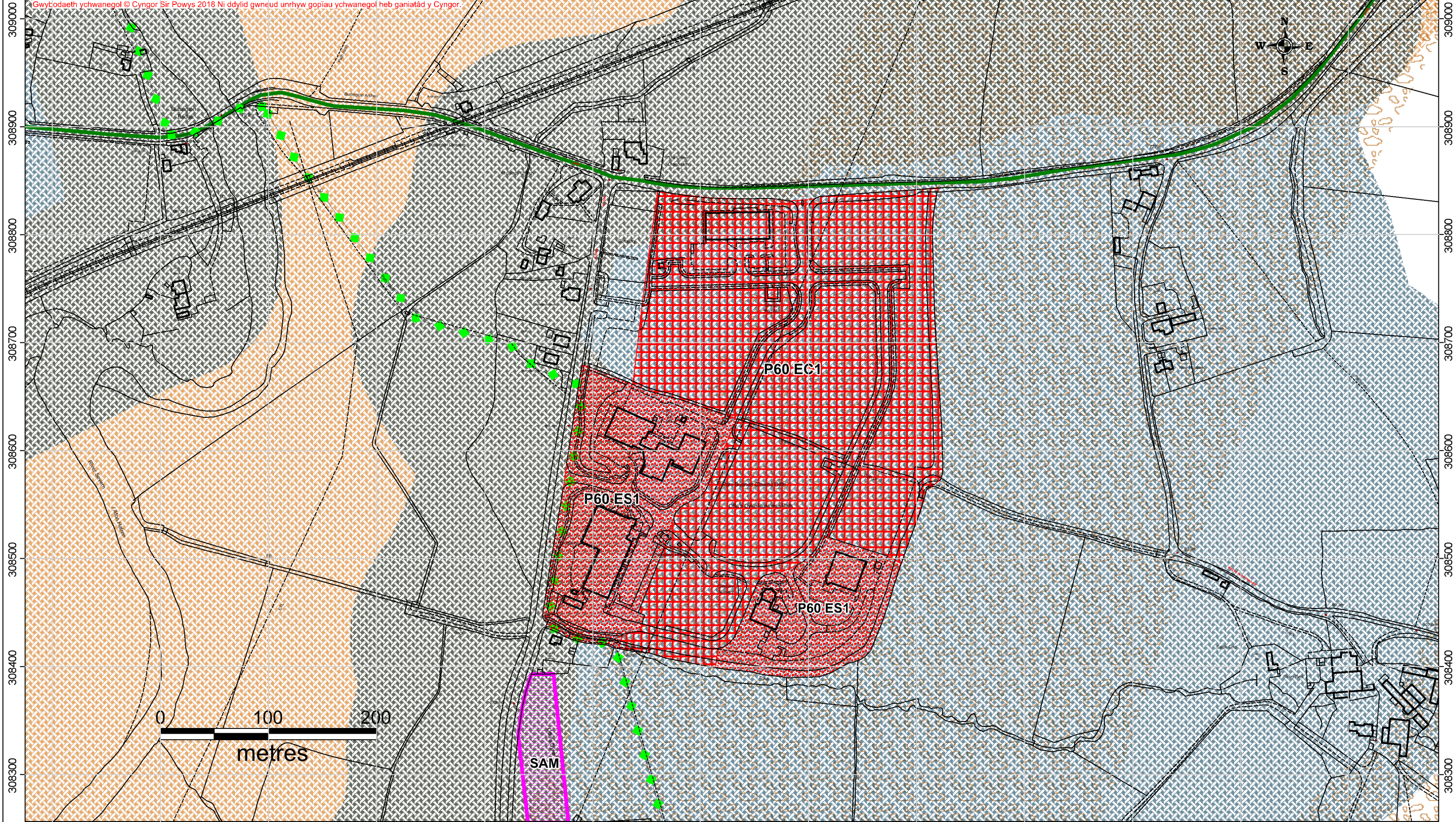
**MAP MEWNOSOD P59 INSET MAP**

**Gwaith Brics Tal-y-bont  
 Buttington Brickworks**



324500 324600 324700 324800 324900 325000 325100 325200 325300 325400 325500 325600 325700

© Crown copyright and database rights 2018 Ordnance Survey 100025371  
© Hawfraint y Goron a hawliau cronfa ddata 2018 Arolwg Ordnans 100025371  
© Crown copyright. All rights reserved. Natural Resources Wales, 100018813 2018  
© Hawfraint y Goron. Cedwir pob hawl. Cyfoeth Naturiol Cymru, 100018813 2018  
Additional information © Powys County Council 2018 No additional copies should be made without the permission of the Council.  
Gwybodaeth ychwanegol © Cyngor Sir Powys 2018 Ni ddylid gwneud unrhyw gopiau ychwanegol heb ganiatâd y Cyngor.



324500 324600 324700 324800 324900 325000 325100 325200 325300 325400 325500 325600 325700